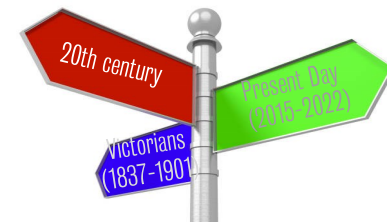




YEAR 1 TOPIC: **TOYBOX**


TOYS PAST AND PRESENT / MAPS AND LOCATIONS



Queen Victoria
(1819 - 1901)



Queen Elizabeth II
(1926 - 2022)



DID YOU KNOW?

Queen Elizabeth II became queen in 1952. She is the longest running queen, reigning for 70 years. She sadly passed away this year and now the new king is Charles III.



DID YOU KNOW?

The earliest known mention of toys comes from about 500BC in Ancient Greek times - they had yo-yos.

Spinning Top
(19th century)



Lego
(20th century)



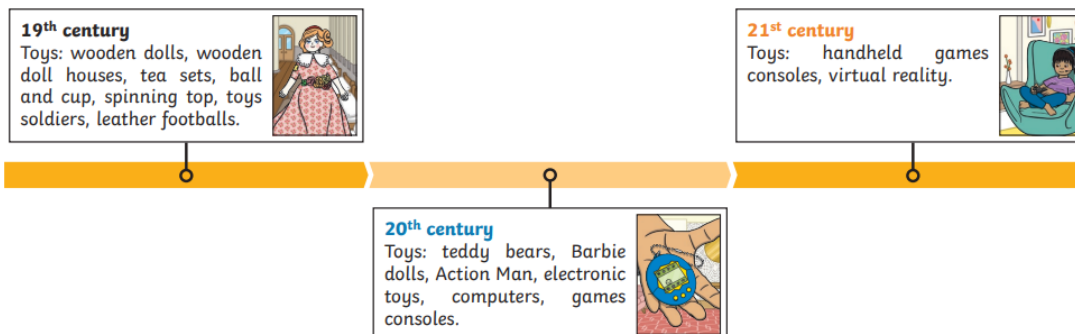
Nintendo Switch
(21st century)



Key Vocabulary

Victorian	The time which Queen Victoria was monarch (1837 - 1901).
20th century	Period of time between 1900 and 1999. Most adults you know were born in this century.
21st century	Period of time started in 2000 and will end in 2099. This is the 'modern' day.
timeline	A representation of a period of time showing important events.
toys	An object that can be played with, usually by children.

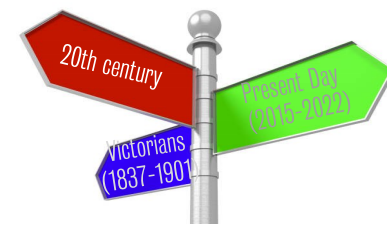
Toys can be made out of different materials. Over time, toys have changed. The timeline below shows different examples of toys from over the past 300 years.





YEAR 1 TOPIC: TOYBOX

TOYS PAST AND PRESENT / MAPS AND LOCATIONS



Key Vocabulary	
map	A specifically drawn picture of a place from above.
key	Some maps have a key to show you what different symbols represent.
country	An area of the world with its own nationality and government.
directions	Where someone is going. Examples of directions include: left, right, up, down and also North, South, East and West.

Map of Northlands Primary School

This is an aerial view map - it is what the school looks like from above from a bird's eye view.

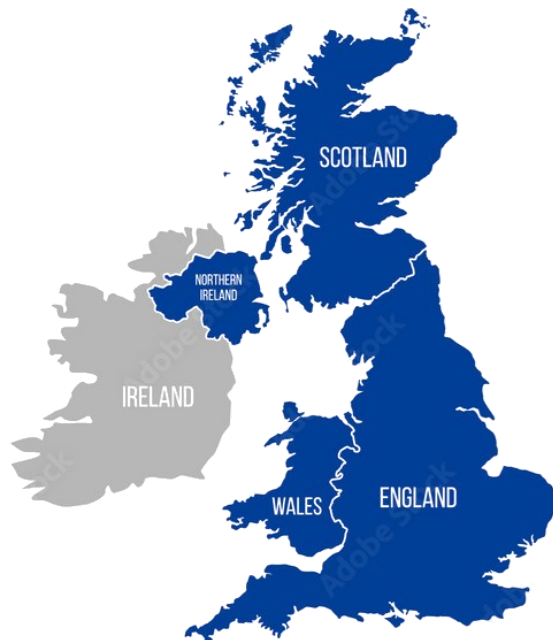


DID YOU KNOW?

A map of all the countries in the world on Earth is represented on a globe.



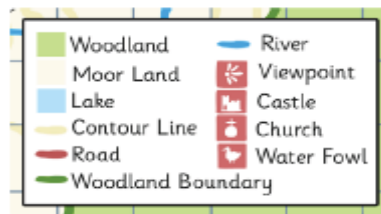
Map of the United Kingdom (UK)



There are 4 countries that make up the UK: England, Scotland, Wales and Northern Ireland.

Key Features

Key features of maps include: a title, a **compass rose**, **symbols**, a **key** and different colours for important things, such as green for forests and blue for rivers.



Compass Directions

People use a **compass** to help them position and use a map accurately. The main points of a **compass** are north, south, east and west.



Planning a Route

When planning a journey using a map, people think about the quickest or safest **route**.

